



[www.AtoZMapsOnline.com](http://www.AtoZMapsOnline.com)

## MAPS • MAPS • MAPS

*AtoZ Maps Online* is the world's most comprehensive collection of royalty-free downloadable maps for schools, academic institutions, and public libraries. Students, teachers, library patrons, and businesses can use our more than 100,000 maps in school reports, school lesson plans, personal research projects, and business reports.

No other reference contains so many maps, map resources, visual glossaries, video dictionaries, geography learning games, and teacher resources as *AtoZ Maps Online*.

### BENEFITS

- All maps are downloadable and royalty-free for non-commercial use.
- Students and teachers can download maps for school reports and lesson plans.
- Library patrons can download maps to support historical and genealogical research projects.
- Business library patrons can download maps for use in marketing reports and presentations.



MODERN MAPS



ANTIQUÉ MAPS



MAPS OF EXPLORATION



GEOGRAPHY GAMES



VIDEO GUIDES

*AtoZ Maps Online* is mobile friendly, automatically adapting to the screen size of any desktop, laptop, tablet, or smartphone.



[www.AtoZMapsOnline.com](http://www.AtoZMapsOnline.com)



**WORLD TRADE PRESS®**  
The Global Knowledge Company



## Sample Pages Navigation



**AtoZ Maps Online** Home About Contact Sign Out

Country Maps  
Regional Maps  
World Maps  
Antique World Maps  
Modern World Maps  
Rectangular World Maps  
Round (Global Views) World Maps  
Oval World Maps  
Unusual World Maps  
USA Maps  
Atlas of Canada Maps  
City Maps  
US Expansion Maps  
Exploration Maps  
Discovery Maps  
Empire Maps  
War Maps  
History Maps  
Organization Maps  
Holy Land Maps  
Library of Congress (LOC) Maps  
Climate Maps  
Geology Maps  
Ecology Maps  
Topographic Maps  
NASA Maps  
Glossaries  
Flags of the World  
GeoFindIt! Quiz Game  
Education - Teaching Tools  
Spoken Video Guides  
Feedback

**Modern World Maps Round (Global Views) World Maps**

Round World Maps: Each of these map views (projections) contains 16 map variations in 4 categories: outline maps, political maps, thematic maps and physical maps.

AMERICAS GLOBAL VIEWS NORTH AMERICA GLOBAL VIEWS SOUTH AMERICA GLOBAL VIEWS

WESTERN EUROPE GLOBAL VIEWS NORTH ATLANTIC GLOBAL VIEWS AFRICA GLOBAL VIEWS

**MIDDLE EAST GLOBAL VIEWS** ASIA GLOBAL VIEWS INDIA GLOBAL VIEWS

AUSTRALIA GLOBAL VIEWS NORTH POLE GLOBAL VIEWS SOUTH POLE GLOBAL VIEWS

© Copyright 2016 World Trade Press. All rights reserved.

1. Select desired global view.



**AtoZ Maps Online** Home About Contact Sign Out

Country Maps  
Regional Maps  
World Maps  
Antique World Maps  
Modern World Maps  
Rectangular World Maps  
Round (Global Views) World Maps  
Oval World Maps  
Unusual World Maps  
USA Maps  
Atlas of Canada Maps  
City Maps  
US Expansion Maps  
Exploration Maps  
Discovery Maps  
Empire Maps  
War Maps  
History Maps  
Organization Maps  
Holy Land Maps  
Library of Congress (LOC) Maps  
Climate Maps  
Geology Maps  
Ecology Maps  
Topographic Maps  
NASA Maps  
Glossaries  
Flags of the World  
GeoFindIt! Quiz Game  
Education - Teaching Tools  
Spoken Video Guides  
Feedback

**Round (Global Views) World Maps Middle East Global View Political Map #10 Color**

Return to Index

**ABOUT THIS MAP**

Title: Middle East Global View Political Map #10 Color  
Print Dimensions: 7.5 x 10.0 in (191 x 254 mm)

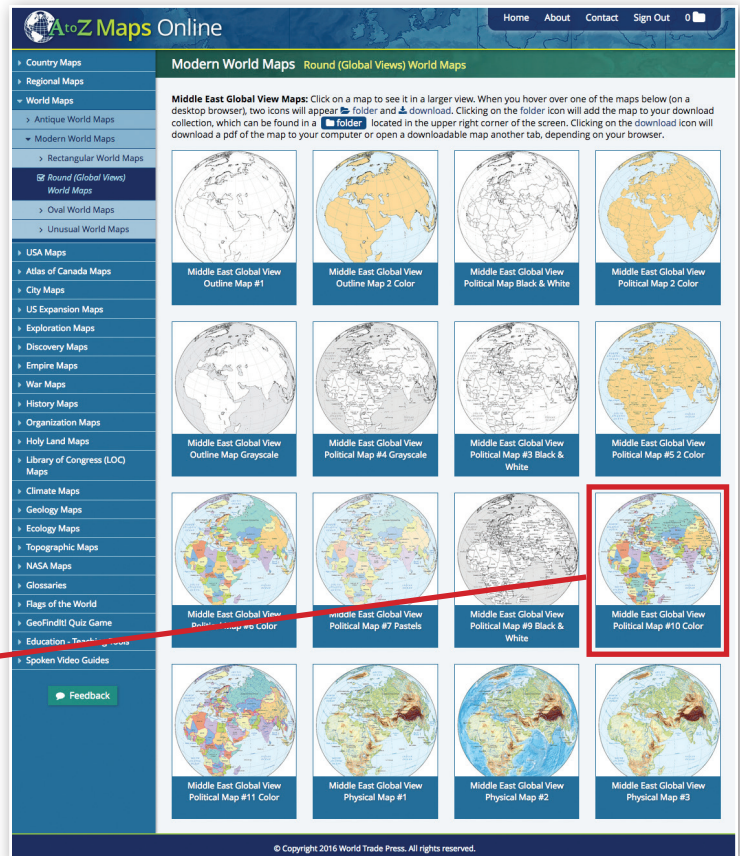
Description:  
An interactive globe view map of the Middle East region showing country boundaries in color contrast. Country names, major cities, major rivers, and the great geographical features are highlighted in various shades.

Global #10 is available for immediate download.

Features on This Map:  
Download This Map:  
[Download] [JPG] [High-Res JPG] [High-Res PDF] [Add to Folder]

© Copyright 2016 by World Trade Press. All Rights Reserved.  
Click map to zoom in.

3. View map and choose a download option.



**AtoZ Maps Online** Home About Contact Sign Out

Country Maps  
Regional Maps  
World Maps  
Antique World Maps  
Modern World Maps  
Rectangular World Maps  
Round (Global Views) World Maps  
Oval World Maps  
Unusual World Maps  
USA Maps  
Atlas of Canada Maps  
City Maps  
US Expansion Maps  
Exploration Maps  
Discovery Maps  
Empire Maps  
War Maps  
History Maps  
Organization Maps  
Holy Land Maps  
Library of Congress (LOC) Maps  
Climate Maps  
Geology Maps  
Ecology Maps  
Topographic Maps  
NASA Maps  
Glossaries  
Flags of the World  
GeoFindIt! Quiz Game  
Education - Teaching Tools  
Spoken Video Guides  
Feedback

**Modern World Maps Round (Global Views) World Maps**

Middle East Global View Maps: Click on a map to see it in a larger view. When you hover over one of the maps below (on a desktop browser), two icons will appear: a folder and a download. Clicking on the folder icon will add the map to your download collection, which can be found in a folder located in the upper right corner of the screen. Clicking on the download icon will download a pdf of the map to your computer or open a downloadable map another tab, depending on your browser.

Middle East Global View Outline Map #1 Middle East Global View Outline Map 2 Color Middle East Global View Political Map Black & White Middle East Global View Political Map 2 Color

Middle East Global View Outline Map Grayscale Middle East Global View Political Map #4 Grayscale Middle East Global View Political Map #3 Black & White Middle East Global View Political Map #5 2 Color

Middle East Global View Political Map #6 Color Middle East Global View Political Map #7 Pastels Middle East Global View Political Map #9 Black & White **Middle East Global View Political Map #10 Color**

Middle East Global View Political Map #11 Color Middle East Global View Physical Map #1 Middle East Global View Physical Map #2 Middle East Global View Physical Map #3

© Copyright 2016 World Trade Press. All rights reserved.

2. Select desired map.



## Site Map

### COUNTRY MAPS

Antique Country Maps  
 Modern Country Maps  
 CIA Country Maps

### REGIONAL MAPS

Antique Regional Maps  
 North America Maps  
 Central America Maps  
 South America Maps  
 Western Europe Maps  
 Africa Maps  
 Middle East Maps  
 Central Asia Maps  
 East Asia Maps  
 Southeast Asia Maps  
 South Pacific Maps  
 Islands and Ocean Maps  
 Modern Maps  
 North America Maps  
 Central America Maps  
 South America Maps  
 Western Europe Maps  
 Africa Maps  
 Middle East Maps  
 Central Asia Maps  
 East Asia Maps  
 Southeast Asia Maps  
 South Pacific Maps  
 Islands and Ocean Maps

### WORLD MAPS

Antique World Maps  
 Modern World Maps  
 Rectangular World Maps  
 Round World Maps  
 Oval World Maps  
 Unusual World Maps

### USA MAPS

Antique US State Maps  
 Modern US State Maps  
 Cong. District Maps

### ATLAS OF CANADA MAPS

Canada Maps  
 National Park Maps  
 Glacier Maps  
 Native & Inuit Maps  
 Prov. & Terr. Maps  
 World Maps  
 World Region Maps

### CITY MAPS

Historic City Maps  
 Antique US City Maps

### US EXPANSION MAPS

US Expansion

### EXPLORATION MAPS

Age of Polar Exploration

### DISCOVERY MAPS

Age of Discovery

### EMPIRE MAPS

Empires & Dynasties  
 Colonization

### WAR MAPS

Wars of the 20th Century

### HISTORY MAPS

Ancient & Medieval History  
 Modern Eurasian History

### ORGANIZATION MAPS

Peace Organizations

### HOLY LAND MAPS

Antique Holy Land Maps

### LIBRARY OF CONGRESS (LOC) MAPS

LOC Cities & Towns  
 LOC Conservation & Environment  
 LOC Cultural Landscapes  
 LOC Discovery & Exploration  
 LOC Military Battles & Campaigns  
 LOC Transportation & Communication  
 LOC General Maps

### CLIMATE MAPS

NASA Sea Levels Map  
 Global Sea Level Rise Simulation Map  
 Global Weather Visualization Map

### GEOLOGY MAPS

Global Volcano Locations Map  
 USGS Latest Earthquakes Map  
 USGS Geologic MapView

### ECOLOGY MAPS

Tree Species Range Maps  
 Bird Species Range Maps

### TOPOGRAPHIC MAPS

USGS Topographic Maps

### NASA MAPS

NASA EarthData Interactive Map  
 NASA Earth Observatory Global Maps

### GLOSSARIES

Cartography Glossary  
 Climate Change Glossary (EPA)  
 Climate Change Glossary (IPCC)  
 Environmental Acronyms & Abbreviations  
 Environmental Glossary  
 Geography Visual Glossary  
 GIS Glossary  
 Earthquake Visual Glossary (USGS)  
 Map Projections Glossary  
 NASA Earth Observatory Glossary  
 Volcanology Visual Glossary (USGS)  
 Weather Acronyms & Abbreviations (NOAA)  
 Weather Glossary (NOAA)

### FLAGS OF THE WORLD

Country Flags  
 International Organizations Flags  
 Australian State & Territory Flags  
 Brazilian State & District Flags  
 Canadian Province & Territory Flags  
 French Regional Flags  
 German State Flags  
 Italian Regional Flags  
 Japanese Prefecture Flags  
 US State Flags

### GEOFINDIT! QUIZ GAME

GeoFindIt! Quiz Game

### EDUCATION - TEACHING TOOLS

Lesson Plans  
 Country Crossword Puzzles  
 US State Crossword Puzzles  
 National Geog. Standards (NCGE)

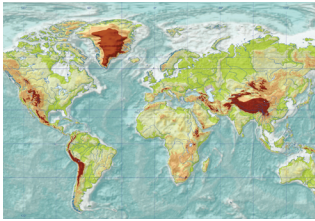
### SPOKEN VIDEO GUIDES

Geography - US States  
 Geography - US State Capitals  
 Geography - 100 Largest US Cities  
 Geography - Major US Lakes  
 Geography - Major US Rivers





## Selected Map Categories



World



Continent



Country



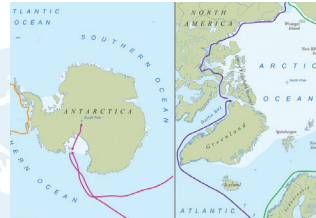
City



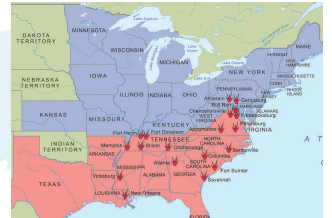
Age of Discovery



Empire



Polar Exploration



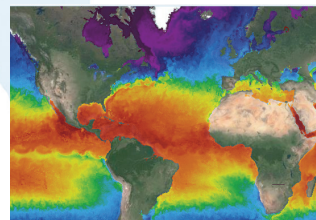
US Expansion



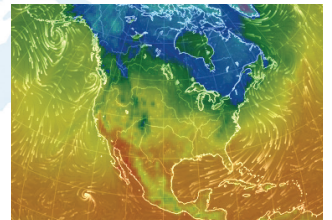
History



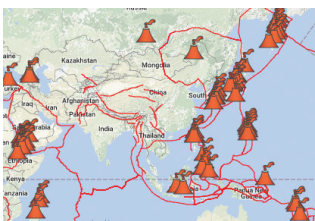
Holy Land



Climate



Weather



Geology



Ecology



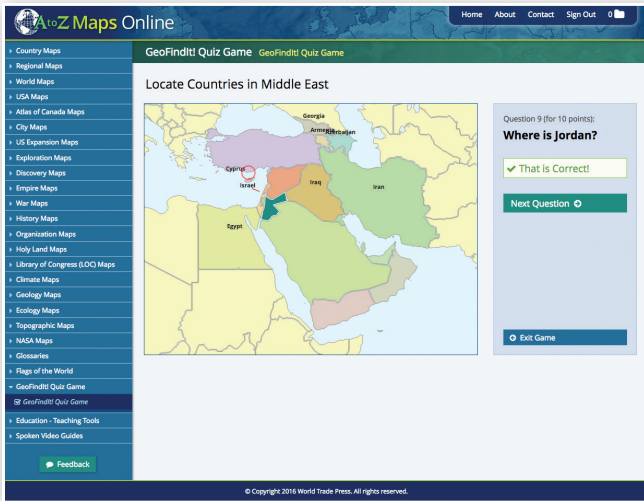
Topographic



Antique



## Selected Features



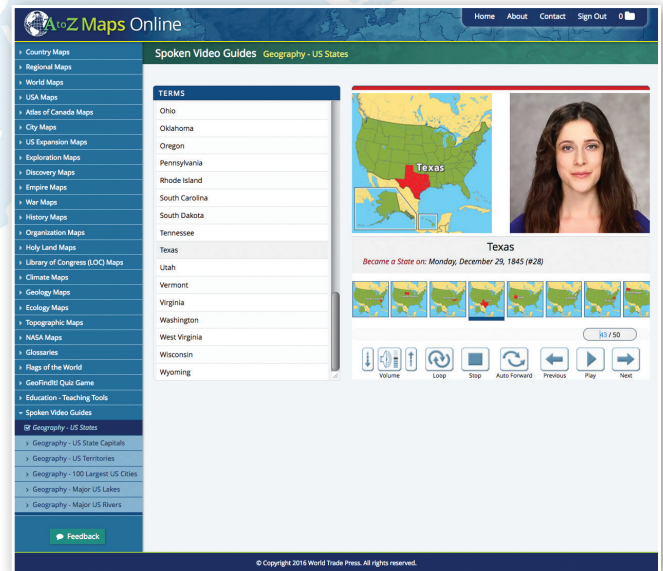
GeoFindIt! tests your knowledge of geography in 15 interactive games.



Teaching Tools module has 10- and 20-question geography crossword puzzles for every country and US State.



Flags of the World module has 15 downloadable flag designs for every country and US State.



Spoken Video Guides have maps and video clips for more than 600 place names.